

**MAPQUEST.**

Sorry! When printing directly from the browser your directions or map may not print correctly. For best results, try clicking the Printer-Friendly button.

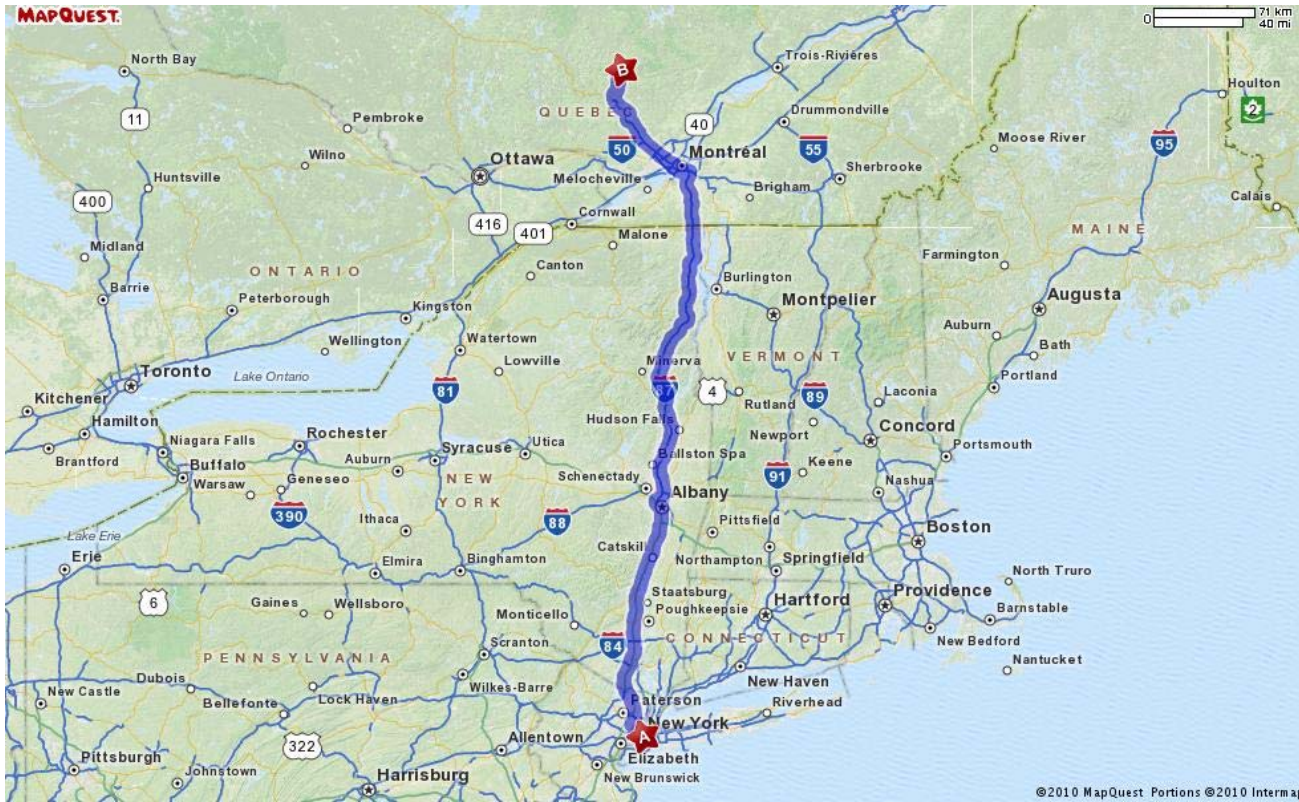
A Starting Location

New York, NY

B Ending Location

Saint-donat-de-montcalm, QC J0T 2C0
Canada

Total Travel Estimate: **8 hours 33 minutes** / **451.95 miles** Fuel Cost: [Calculate](#)



Note to Lake Champlain Bridge travelers between New York and Vermont: The Lake Champlain Bridge, also known as the Crown Point Bridge, which spans the lake between Crown Point, NY, and Chimney Point, VT, is closed indefinitely. We have updated our routing to reflect this closure, and remember you can click and drag your route to create the route path you prefer. Also, the New York State DOT is now providing free, 24-hour ferry service between Crown Point, NY and Chimney Point, VT in both directions. We recommend visiting the [NYS DOT Lake Champlain Bridge Closure Page](#) for additional ferry information and updates about the closure. For your safety, please obey all local detour signage and police instructions.

A New York, NY [Edit](#)

1. Start out going **NORTHWEST** on **KENMARE ST** toward **ELIZABETH ST.** 0.2 mi



2. Turn **LEFT** onto **LAFAYETTE ST.** 0.0 mi




3. Turn **RIGHT** onto **BROOME ST.** 0.3 mi




4. Turn **SLIGHT LEFT** onto **WATTS ST.** 0.2 mi

 5. Take the **HOLLAND TUNNEL** ramp. 0.1 mi

 6. Turn **SLIGHT RIGHT** onto **HOLLAND TUNNEL** (Crossing into **NEW JERSEY**). 1.8 mi



 7. **HOLLAND TUNNEL** becomes **14TH ST.** 0.3 mi


  8. Take **NJ-139 W.** 1.2 mi



 9. Take the exit toward **US 1-9 N.** 0.0 mi

  10. Turn **RIGHT** onto **TONNELE AVE/US-1 9/US-1 & 9/US-1/US-9.** Continue to follow **US-1 9 N/US-1 & 9/US-1 N/US-9 N.** 2.6 mi

 11. Turn **SLIGHT LEFT** to take the **RT-3 W** ramp toward **RT-495 E/NEW JERSEY TURNPIKE/CLIFTON/LINCOLN TUNNEL.** 0.1 mi



  12. **unnamed road** becomes **NJ-3 W.** 0.6 mi



 13. **NJ-3 W** becomes **RT-3 EXPRESS LN W.** 0.9 mi



  14. **RT-3 EXPRESS LN W** becomes **NJ-3 W.** 2.7 mi


  15. Merge onto **NJ-17 N** toward **RUTHERFORD.** 23.0 mi

  16. **NJ-17 N** becomes **I-287 N/NJ-17 N** (Crossing into **NEW YORK**). 0.5 mi

  17. Merge onto **I-87 N/NEW YORK STATE THRUWAY N** via the exit on the **LEFT** toward **RT-17 N/ALBANY** (Portions toll). 117.8 mi

  18. Merge onto **I-87 N/I-90 E** via **EXIT 24** toward **ALBANY/MONTREAL** (Portions toll). 0.8 mi

  19. Merge onto **I-87 N** via **EXIT 1N** toward **ALBANY INT'L AIRPORT/MONTREAL** (Crossing into ***CANADA* QUÉBEC**). 177.0 mi

  20. **I-87 N** becomes **AUTOROUTE 15 N.** 32.9 mi

 21. Take **EXIT 53** toward **AUT-15 N/AUT-20 O/AUT-10/PONT CHAMPLAIN/MONTRÉAL/SHERBR** 0.2 mi

22. Stay **STRAIGHT** to go onto 0.4 mi

**BOULEVARD MARIE-VICTORIN.**

23. Take the **AUT-10 O/AUT-15 N/AUT-20 O** ramp toward **PONT CHAMPLAIN/MONTRÉAL.** 0.6 mi



24. Merge onto **AUTOROUTE 15 N.** 9.9 mi



25. Take the **AUT-15 N/AUT-40 E** exit, **EXIT 70-E**, toward **AÉROPORT MIRABEL/SAINT-JÉRÔME/QUÉBEC.** 0.1 mi



26. Merge onto **AUTOROUTE 15 N/AUTOROUTE 40 E/AUTOROUTE TRANSCANADIENNE E.** 1.5 mi



27. Take the **AUT-15 N** exit, **EXIT 70**, on the **LEFT** toward **AÉROPORT MIRABEL/LAVAL/SAINT-JÉRÔME.** 0.3 mi



28. Merge onto **AUTOROUTE 15 N/AUTOROUTE TRANSCANADIENNE O.** 54.6 mi



29. Take the **RTE-329** exit, **EXIT 89**, toward **SAINT-DONAT.** 0.3 mi



30. Take the ramp toward **SAINTE-LUCIE/SAINT-DONAT.** 0.0 mi



31. Turn **SLIGHT RIGHT** onto **PROVINCIAL SECONDARY ROUTE 329.** 19.5 mi



32. Turn **SLIGHT LEFT** onto **RUE PRINCIPALE/PROVINCIAL SECONDARY ROUTE 125.** 1.1 mi



33. Turn **RIGHT** onto **RUE SIMARD.** 0.1 mi



34. Welcome to **SAINT-DONAT-DE-MONTCALM, QC J0T 2C0.**



Saint-donat-de-montcalm, QC J0T 2C0 [Edit](#)

Total Travel Estimate: **8 hours 33 minutes** / **451.95 miles** Fuel Cost: [Calculate](#)

Directions and maps are informational only. We make no warranties on the accuracy of their content, road conditions or route usability or expeditiousness. You assume all risk of use. MapQuest and its suppliers shall not be liable to you for any loss or delay resulting from your use of MapQuest.