

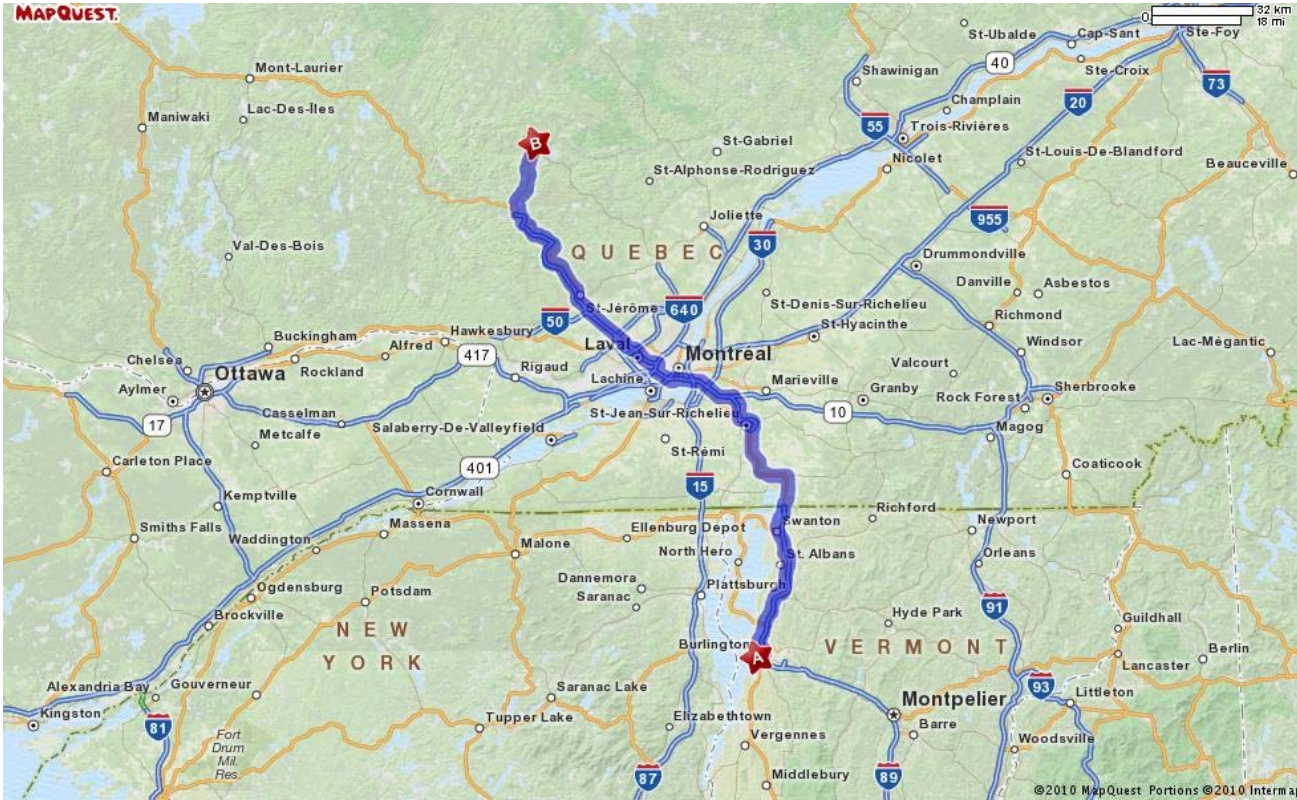


Sorry! When printing directly from the browser your directions or map may not print correctly. For best results, try clicking the Printer-Friendly button.

A Starting Location
Burlington, VT

B Ending Location
Saint-donat-de-montcalm, QC J0T 2C0
 Canada


























Total Travel Estimate: **4 hours 3 minutes** / **177.96 miles** Fuel Cost: [Calculate](#)



⚠ Note to Lake Champlain Bridge travelers between New York and Vermont: The Lake Champlain Bridge, also known as the Crown Point Bridge, which spans the lake between Crown Point, NY, and Chimney Point, VT, is closed indefinitely. We have updated our routing to reflect this closure, and remember you can click and drag your route to create the route path you prefer. Also, the New York State DOT is now providing free, 24-hour ferry service between Crown Point, NY and Chimney Point, VT in both directions. We recommend visiting the [NYS DOT Lake Champlain Bridge Closure Page](#) for additional ferry information and updates about the closure. For your safety, please obey all local detour signage and police instructions.

A **Burlington, VT** [Edit](#)

- | | | |
|--|---|---------|
| | 1. Start out going NORTH on CHURCH ST toward MAIN ST . | 0.0 mi |
| | 2. Turn RIGHT onto MAIN ST . | 1.2 mi |
| | 3. MAIN ST becomes WILLISTON RD/US-2/THEODORE ROOSEVELT HWY . | 0.3 mi |
| | 4. Merge onto I-89 N (Crossing into *CANADA* QUÉBEC). | 41.9 mi |

- | | | | |
|--|---|---|---------|
|  |  | 5. I-89 N becomes PROVINCIAL SECONDARY ROUTE 133 N. | 28.6 mi |
|  |  | 6. Stay STRAIGHT to go onto AUTOROUTE 35 N/PROVINCIAL SECONDARY ROUTE 104 O.
Continue to follow AUTOROUTE 35 N. | 8.0 mi |
|  | | 7. Take the AUT-10 O exit, EXIT 18-O , toward MONTRÉAL. | 0.7 mi |
|  |  | 8. Merge onto AUTOROUTE 10 O. | 12.2 mi |
|  |  | 9. Take the AUT-15 N/HWY-15 N/AUT-20 O/HWY-20 W exit on the LEFT. | 0.0 mi |
|  |  | 10. Merge onto AUTOROUTE 15 N. | 7.3 mi |
|  | | 11. Take the AUT-15 N/AUT-40 E exit, EXIT 70-E , toward AÉROPORT MIRABEL/SAINT-JÉRÔME/QUÉBEC. | 0.1 mi |
|  |  | 12. Merge onto AUTOROUTE 15 N/AUTOROUTE 40 E/AUTOROUTE TRANSCANADIENNE E. | 1.5 mi |
|  | | 13. Take the AUT-15 N exit, EXIT 70 , on the LEFT toward AÉROPORT MIRABEL/LAVAL/SAINT-JÉRÔME. | 0.3 mi |
|  |  | 14. Merge onto AUTOROUTE 15 N/AUTOROUTE TRANSCANADIENNE O. | 54.6 mi |
|  | | 15. Take the RTE-329 exit, EXIT 89 , toward SAINT-DONAT. | 0.3 mi |
|  | | 16. Take the ramp toward SAINTE-LUCIE/SAINT-DONAT. | 0.0 mi |
|  |  | 17. Turn SLIGHT RIGHT onto PROVINCIAL SECONDARY ROUTE 329. | 19.5 mi |
|  |  | 18. Turn SLIGHT LEFT onto RUE PRINCIPALE/PROVINCIAL SECONDARY ROUTE 125. | 1.1 mi |
|  | | 19. Turn RIGHT onto RUE SIMARD. | 0.1 mi |
|  | | 20. Welcome to SAINT-DONAT-DE-MONTCALM, QC J0T 2C0. | |

 **Saint-donat-de-montcalm, QC J0T 2C0** [Edit](#)

Total Travel Estimate: **4 hours 3 minutes** / **177.96 miles** Fuel Cost: [Calculate](#)

Directions and maps are informational only. We make no warranties on the accuracy of their content, road conditions or route usability or expeditiousness. You assume all risk of use. MapQuest and its suppliers shall not be liable to you for any loss or delay resulting from your use of MapQuest.